

# New York State Map

Please make a map of New York State at home with the creative and imaginative **help** of your family.

**Size:** 18 inches by 24 inches, a little smaller is ok, no larger please  
(15 points) Your desk is 18 inches deep and 24 inches wide.

**Material:** poster board, construction paper, cardboard, cloth, wood, flour and salt dough, baked brownie in shape of NY or you name it! *(No peanut butter products please.)*

**Method:** Drawing, sculpting, painting, or any combination of techniques  
(10 points for neatness, 5 points for being easy to read, 10 points for creativity, 20 points for over all appearance)

**Type:** Political map showing major cities and towns  
(15 points for accuracy. Attached is a reference map of the state to help with locations.)

Physical map showing important geographic features.  
(You can google this kind of map to help guide you.)

Political map showing all the counties in the state.  
(You can google this kind of map to help guide you.)

Any kind of map you can think of  
or a combination of maps I've listed.

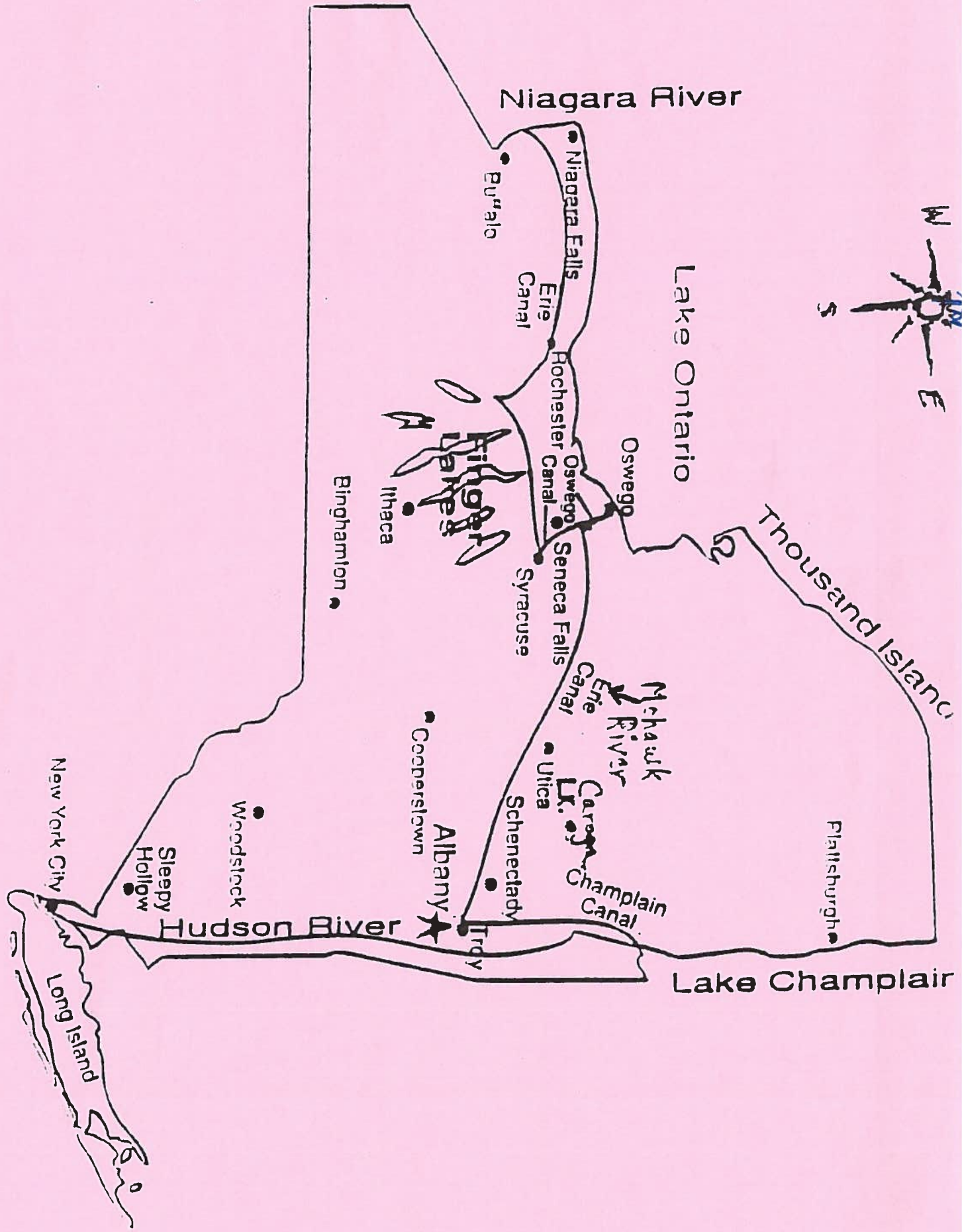
## Required Elements:

(5 points each) No matter the kind of map you make, it must contain these five required elements.

1. The Hudson River
2. The Mohawk River
3. Albany
4. Caroga Lake
5. A compass rose

Please bring your map to school on Monday, *Oct. 3rd, 2016*


*Have fun but start soon!*



Niagara River

Lake Ontario

Thousand Islands



Niagara Falls  
Buffalo

Erie Canal

Rochester

Oswego Canal

Seneca Falls

Syracuse

Finger Lakes  
Ithaca

Binghamton

Mohawk River

Erie Canal

Utica

Schenectady

Albany

Champlain Canal

Plattsburgh

Hudson River

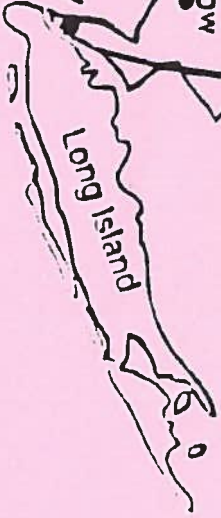
Lake Champlain

New York City

Woodstock

Sleepy Hollow

Coopersstown



Long Island